

MALDIVES LAND AND SURVEY AUTHORITY

MINISTRY OF HOUSING AND INFRASTRUCTURE

Office (PABX): +(960) 3004300, Fax: +(960) 3004254

Ameenee Magu, Maafannu, Male', 20392, Maldives.

Email: survey@housing.gov.mv

Web: www. surveyofmaldives.gov.mv



CONTROL POINT DETAILS		Station Number PSM5768
Coordinate Information		
Geodetic	Grid	
WGS 84	UTM Zone 43	
Lat:	E: 315289.168	
Long:	N: 593394.817	
Ellp Height:	Orth Height: 1.721	
Island Name: Lh. Kanifushi (LD1178)	Date: 2021-11-26	

Monument description & method of survey:

Concrete casted in situ a diameter 0.3m pvc pipe, 1m in length, 1.5m s/s rod driven to ground as the centre with center cross .

Monument labelled with s/s plate stating the point ID.

- Monument type A.
- Above ground level (150mm).
- Static Survey 3D control by GNSS post processing.
- Vertical datum MSL, corrected to predicted tide table using PSM 5770 static survey's .
- PSM5768 is visible to PSM5770,

General site condition & access:

- Near loading jetty.
- Easily accessible.

Owner: Kanifushi Investments




DOWN TOWARD PSM



NORTH VIEW

Height 0.8m
Distance 3m



EAST VIEW

Height 1.2m
Distance 3m



FROM PSM UPTOWARD SKY

Height 1.5m



SOUTH VIEW

Height 1.2m
Distance 3m



WEST VIEW

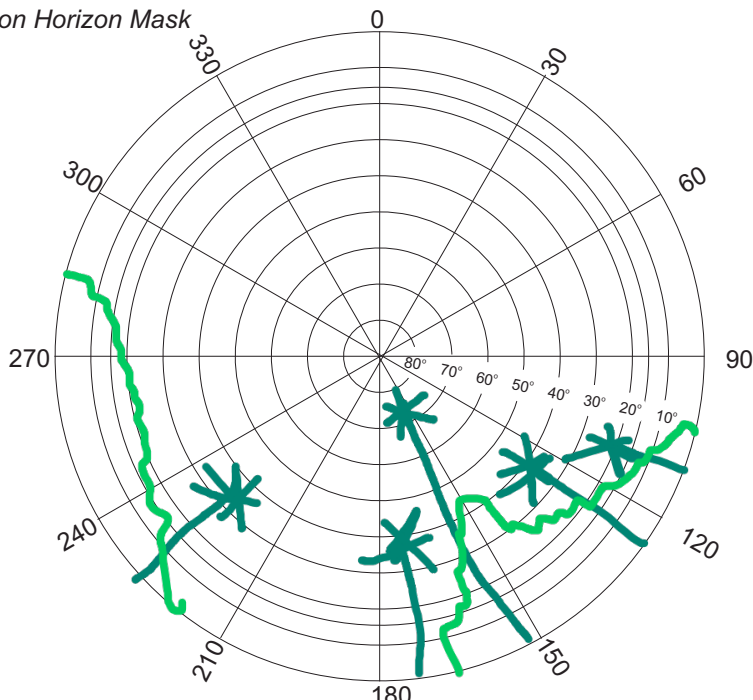
Height 1.2m
Distance 3m

SITE INFORMATION

Station Number

P	S	M	5	7	6	8
---	---	---	---	---	---	---

Station Horizon Mask



Height above Marker that horizon was mapped from 1.5 m

Magnetic Declination _____
 Declination applied to this figure?
 Yes No

Locality



Sketched by: **Ahmed**

Scale: Not to scale

Date: **2021-10-26**

MALDIVES LAND AND SURVEY AUTHORITY

MINISTRY OF HOUSING AND INFRASTRUCTURE

Office (PABX): +(960) 3004300, Fax: +(960) 3004254

Ameenee Magu, Maafannu, Male', 20392, Maldives.

Email: survey@housing.gov.mv

Web: www. surveyofmaldives.gov.mv



CONTROL POINT DETAILS	Station Number PSM5769
Coordinate Information	
Geodetic	Grid
WGS 84	UTM Zone 43
Lat:	E: 315352.097
Long:	N: 593211.206
Ellp Height:	Orth Height: 1.245
Island Name: Lh. Kanifushi (LD1178)	Date: 2021-11-26

Monument description & method of survey:

Concrete casted in situ a diameter 0.3m pvc pipe, 1m in length, 1.5m s/s rod driven to ground as the centre with center cross .

Monument labelled with s/s plate stating the point ID.

- Monument type A.
- Below above ground level (150mm).
- Static Survey 3D control by GNSS post processing.
- Vertical datum MSL, corrected to predicted tide table using PSM 5770 static survey's .
- PSM5768 is visible to PSM5770,

General site condition & access:

- Near power station
- Easily accessible.

Owner: Kanifushi Investments



DOWN TOWARD PSM




NORTH VIEW

Height 0.8m
Distance 3m



EAST VIEW

Height 1.2m
Distance 3m



FROM PSM UPTOWARD SKY

Height 1.5m



SOUTH VIEW

Height 1.2m
Distance 3m



WEST VIEW

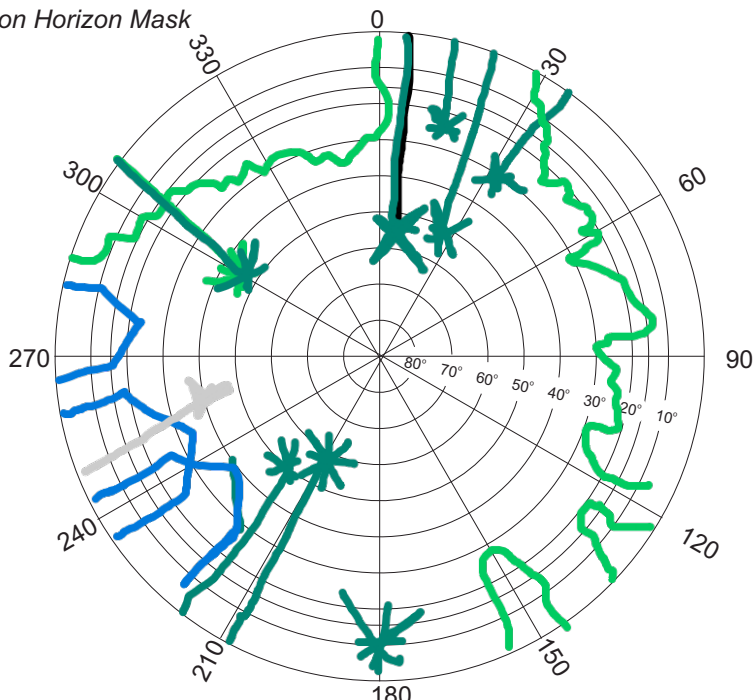
Height 1.2m
Distance 3m

SITE INFORMATION

Station Number

P	S	M	5	7	6	9
---	---	---	---	---	---	---

Station Horizon Mask



Height above Marker that horizon was mapped from 1.5 m

Magnetic Declination Declination applied to this figure?
 Yes No



Locality



Sketched by: **Ahmed**

Scale: Not to scale

Date: **2021-10-26**

MALDIVES LAND AND SURVEY AUTHORITY

MINISTRY OF HOUSING AND INFRASTRUCTURE

Office (PABX): +(960) 3004300, Fax: +(960) 3004254

Ameenee Magu, Maafannu, Male', 20392, Maldives.

Email: survey@housing.gov.mv

Web: www. surveyofmaldives.gov.mv



CONTROL POINT DETAILS	Station Number PSM5770
Coordinate Information	
Geodetic	Grid
WGS 84	UTM Zone 43
Lat:	E: 315426.000
Long:	N: 593318.350
Ellp Height:	Orth Height: 1.099
Island Name: Lh. Kanifushi (LD1178)	Date: 2021-11-26

Monument description & method of survey:

Concrete casted in situ to a diameter 0.3m pvc pipe, 1m in length, 1.5m s/s rod driven to ground as the centre with center cross .
Monument labelled with s/s plate stating the point ID.

- Monument type A.
- below ground level (50mm).
- Static Survey 3D control by GNSS post processing.
- Vertical datum MSL, corrected to predicted tide table
- PSM5768 is visible to PSM5770,

General site condition & access:

- Near arrival jetty.
- Easily accessible.

Owner: Kanifushi Investments



DOWN TOWARD PSM



NORTH VIEW

Height 0.8m
Distance 3m



EAST VIEW

Height 1.2m
Distance 3m



FROM PSM UPTOWARD SKY

Height 1.5m



SOUTH VIEW

Height 1.2m
Distance 3m



WEST VIEW

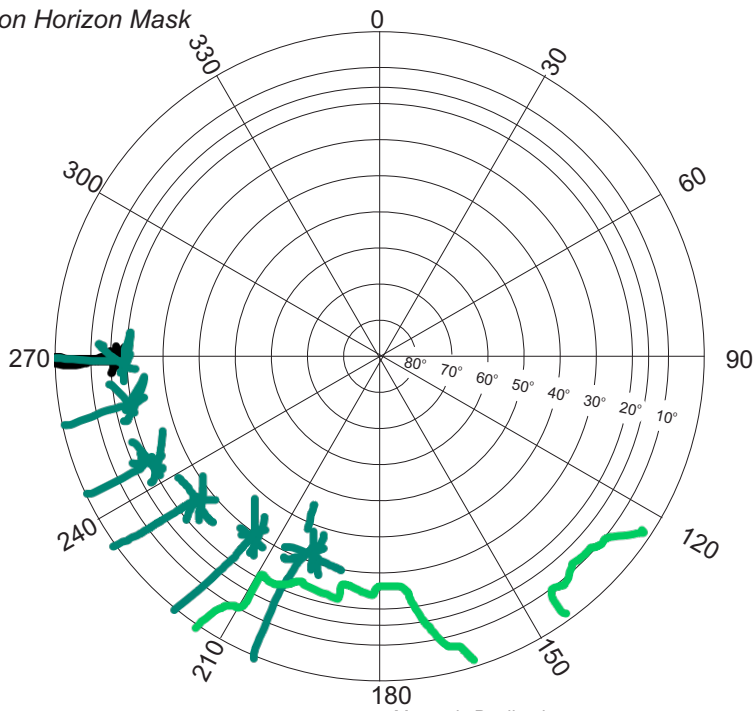
Height 1.2m
Distance 3m

SITE INFORMATION

Station Number

P	S	M	5	7	7	0
---	---	---	---	---	---	---

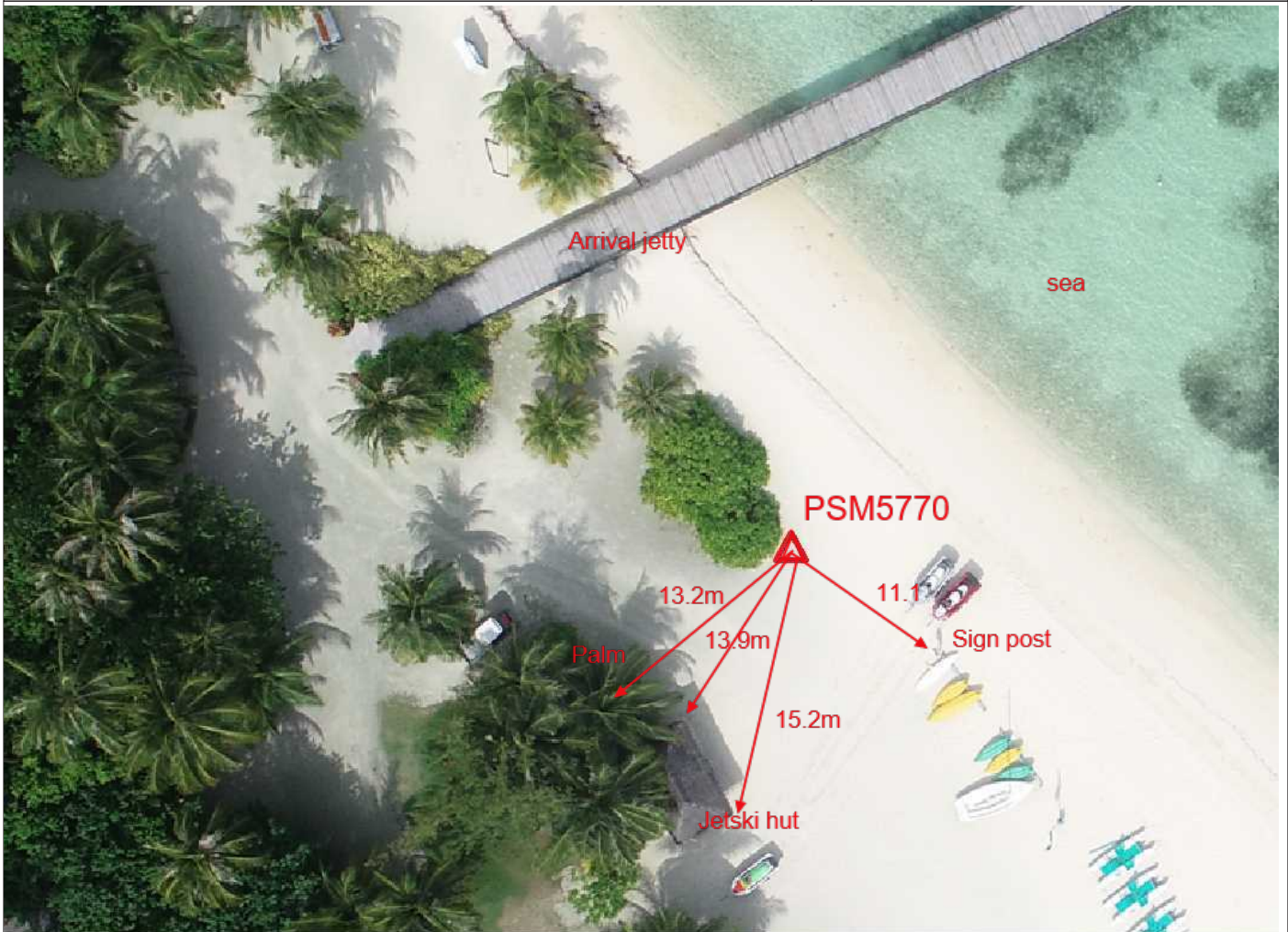
Station Horizon Mask



Height above Marker that horizon was mapped from 1.5 m

Magnetic Declination _____
 Declination applied to this figure?
 Yes No

Locality



Sketched by: **Ahmed**

Scale: Not to scale

Date: **2021-10-26**